

# Amherst Bike Path 5K Circuit

## Amherst, NY



USATF Certificate  
**NY23006JJ**

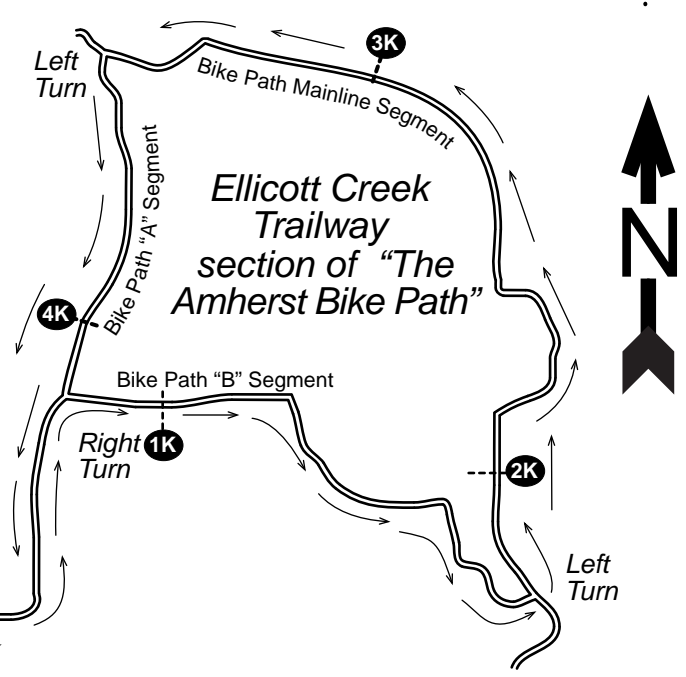
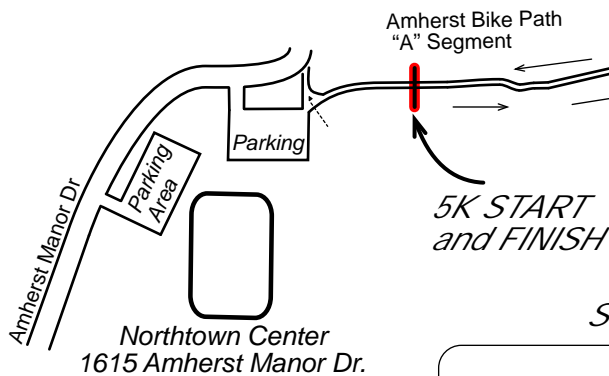
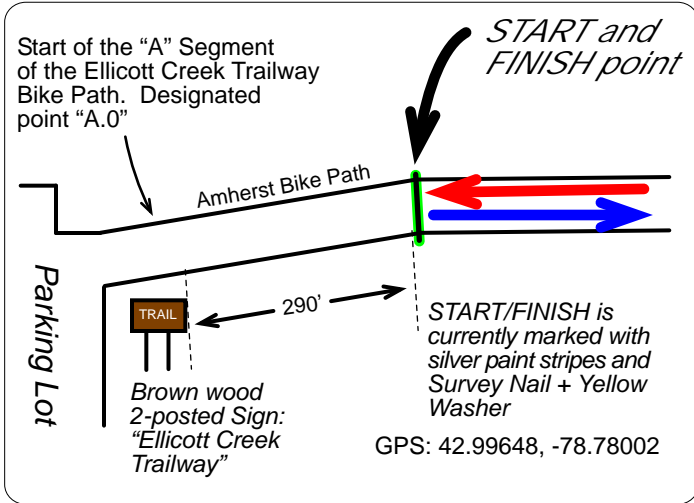
Effective: 4/21/2023  
Through: 12/31/2023

**Course Length: 5.0 km**

Measured by Jeff John, *BuffaloRunners.com*  
Measured on April 20, 2023  
Calibration Course NY16011JJ, ECCN

This course was measured using the full width of the road and the Shortest Possible Route (SPR).

### START and FINISH Detail



### START, FINISH and SPLITS LOCATIONS

**START / 5K FINISH 42.99648, -78.78002**

On the "A" segment of the Ellicott Creek Trailway bike path, 290 ft east of the wood sign "Ellicott Creek Trailway".

**1K 43.00016, -78.77177**

On the "B" segment of the Ellicott Creek Trailway bike path and 299 feet east of triangle at trail split.

**2K 42.99857, -78.76382**

On the bike path's mainline north of the 2nd fork encountered, and 13' 8" before (south of) memorial marker for "Ronald Ming", and 12' past (north of) marker for "Victor F Brownell".

**3K 43.00548, -78.76669**

On the bike path's mainline and 53' before (south of) marker for "Michael I Doller".

**4K 43.00112, -78.77272**

On the bike path's "A" segment 281 feet before (north of) the triangle at the 1st (and 4th) fork encountered.