

BPAC-6 Bike Path Half Marathon

Amherst, NY



USATF Certificate

NY13041JG

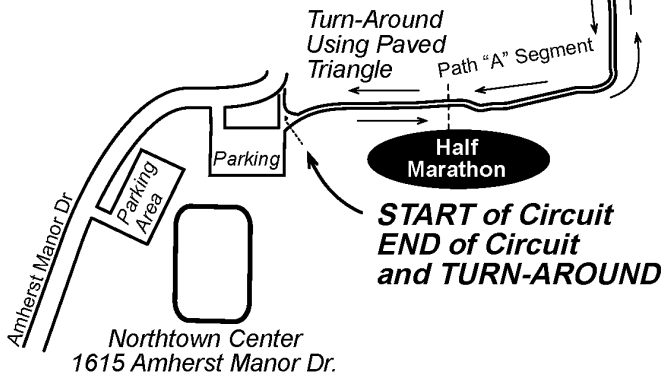
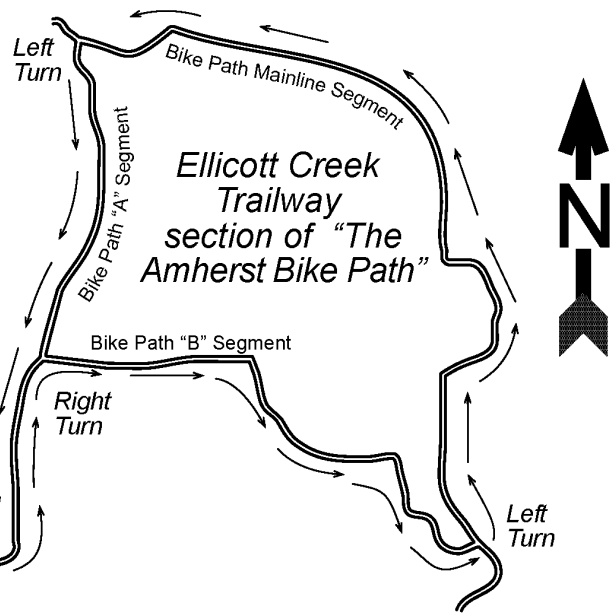
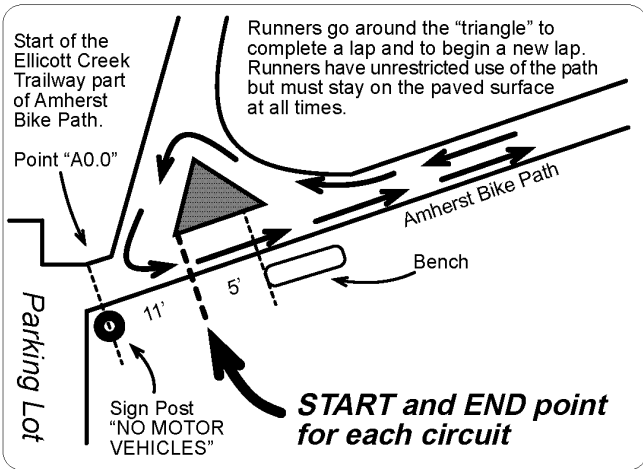
Effective: 04/24/2013
through 12/31/2023

Utilizing the BPAC-6 Bike Path 5.2177 km Circuit
4 Full Circuits + 226.7167 meters = 21.0975 km

Circuit Distance: 5.2177 Km

Measured by Jeff John, BuffaloRunners.com
Bike Path Loop Measured on April 16, 2012
Calibration Course NY06033JG (ECC-S)
Half Marathon Point Measured on April 22, 2013
Calibration Course NY12132JG (Laborers Way)

START and TURN-AROUND Detail

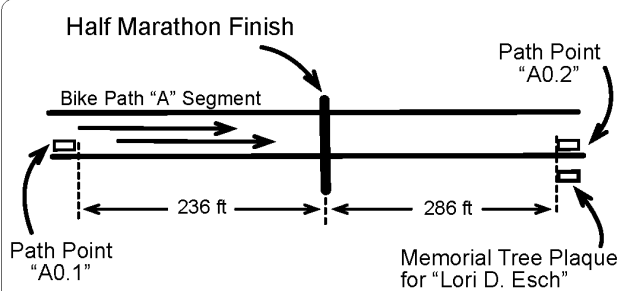


Key Points

START At start of the Ellicott Creek Trailway, 10 feet past (east of) designated point "A0.0" and 11 feet past sign post "NO MOTOR VEHICLES" and 5 feet before bench.

HALF MARATHON On Bike Path "A" Segment, 236 feet past designated path point "A0.1" and Memorial Tree Plaque for "Lori D. Esch", and 286 feet before path point "A0.2". These points are created by the Amherst Highway Department and marked in white paint on the Bike Path at 1/10 mile intervals.

Half Marathon Location Detail





Road Running Technical Council
USA Track & Field
Measurement Certificate



Name of the course BPAC6 Bike Path Half Marathon Distance 21.0975 km
 Location (state) NY (city) Amherst
 Type of course: road race calibration track Configuration: Keyhole (4x)
 Type of surface: paved 100 % dirt - % gravel - % grass - % track - %
 Elevation meters above sea level) Start 181.9 Finish 181.9 Highest 182.2 Lowest 175.2
 Straight line distance between start & finish 226.7 m Drop 0.0 m/km Separation 1.1 %
 Measured by (name, address, phone & e-mail) Jeff John, PO Box 608, Amherst NY 14226
716-982-4779; Jeff@BuffaloRunners.com
 Race contact (name, address, phone & e-mail) Sue Devlin, PO Box 894, Orchard Park NY;
716-982-5762; SD Runner@hotmail.com
 Measuring Methods: bicycle steel tape electronic distance meter
 Number of measurements of entire course: 2 Date(s) when course measured: April 16 & 22, 2013
 Race date: April 28, 2013 Course certification effective date: April 24, 2013
 Certification code: NY13041JG

Notice to Race Director: Use this Certification Code in *all* public announcements relating to your race.

Be It Officially Noted That

Based on examination of data provided by the above named measurer, the course described above and in the map attached is hereby certified as reasonably accurate in measurement according to the standards adopted by the Road Running Technical Council. If *any* changes are made to the course, this certification becomes void, and the course must then be recertified.

Verification of Course — In the event a National Open Record is set on this course, or at the discretion of USA Track & Field, a verification remeasurement may be required to be performed by a member of the Road Running Technical Council. If such a remeasurement shows the course to be short, then all pending records will be rejected and the course certification will be cancelled.

This certification expires on December 31 in the year **2023**

AS NATIONALLY CERTIFIED BY:

James A. Gilmer

Digitally signed by James A. Gilmer
 DN: cn=James A. Gilmer, o=NY Regional Certifier, ou,
 email=jim.gilmer@gmail.com, c=US
 Date: 2013.04.26 07:26:08 -04'00'

Date: April 26, 2013

James A. Gilmer, USATF/RRTC Regional Certifier, New York | IAAF Grade A Measurer
 232 Van Wies Point Rd., Glenmont, NY 12077-4222 • 518-427-9374 • jim.gilmer@gmail.com